TACOMA, WASHINGTON

ILS or LOC RWY 16

LOC I-MAR	APCH CRS	Rwy ldg 10,108 TDZE 286 Arpt Elev 322
109.9	165°	

AL-414 [USAF]

MCCHORD FLD (KTCM)

RADAR or DME required.

T * When ALS inop, increase RVR to 45, vis to ⅞ mile.
** When ALS inop, increase CAT AB RVR to 55, vis to 1 mile, CAT CDE vis to 1⅝ miles.
*** Circling not authorized E of Rwy 16-34.

ALSF-1 A1

MISSED APPROACH: Climb to 4000 on TCM TACAN R-167. At 3.5 DME turn right via 295° course to intercept TCM R-257 to STEIL and hold. Continue climb in hold to 4000.

ATIS	SEATTLE APP CON	TOWER	GND CON
135.825 270.1	126.5 377.15	124.8 259.3	118.175 279.65

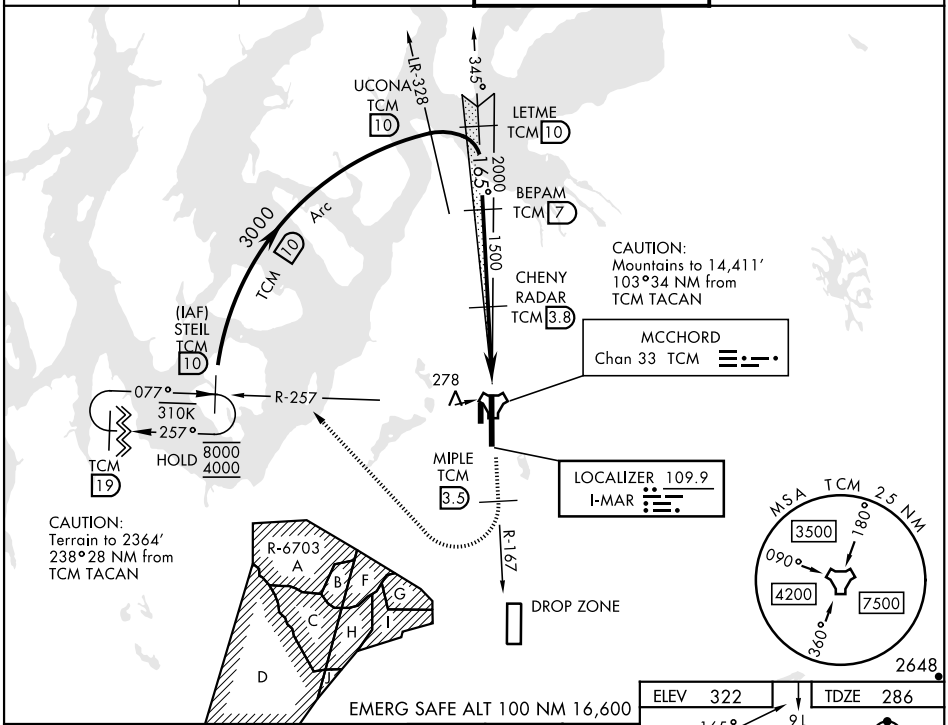

EMERG SAFE ALT 100 NM 16,600

4000 TCM R-167	MIPLE 3.5	tr 295° Intcp R-257

VGSI and ILS glideslope not coincident

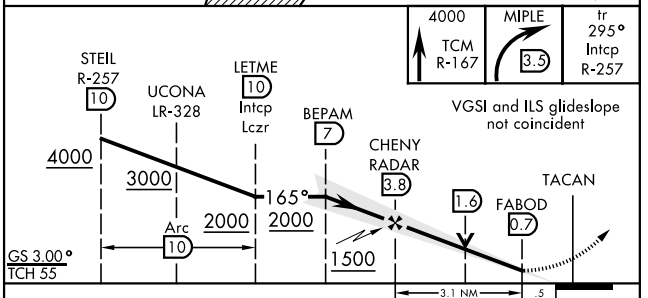

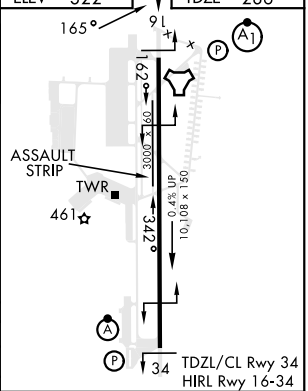

CATEGORY	A	B	C	D	E
S-ILS 16 *	601/40		315	(300-¾)	
S-LOC 16 **	860/40	574 (600-¾)	860-1¼	574	(600-1¼)
*** C CIRCLING	940-1	618 (700-1)	940-1¾ 618 (700-1¾)	940-2 618 (700-2)	1020-2½ 698 (700-2½)

FAF to MAP 3.1 NM

Knots	60	90	120	150	180
Min:Sec	3:06	2:04	1:33	1:14	1:02

TACOMA, WASHINGTON 47°08′N-122°29′W MCCHORD FLD (KTCM)

Amdt 5 20APR23

ILS or LOC RWY 16

NW-1, 22 FEB 2024 to 21 MAR 2024