| WAAS CH 82416 W05A | APP CRS 046° | Rwy ldg 5320<br>TDZE 16<br>Apt Elev 17 |
|---|---|---|

# RNAV (GPS) Y RWY 5
## SOUTHWEST OREGON RGNL (OTH)

RNP APCH.

Circling Rwy 13, 31 NA at night. For uncompensated Baro-VNAV systems, LNAV/VNAV NA below -2°C or above 54°C. For inop ALS, increase LPV all Cats visibility to ⅞ SM, LNAV/VNAV all Cats visibility to 1½ SM, and increase LNAV Cat C/D visibility to 1¾ SM.

MALSR

MISSED APPROACH: Climb to 6000 direct RUNUE and on track 015° to RARES and hold, continue climb-in-hold to 6000.

| AWOS-3PT | SEATTLE CENTER | NORTH BEND TOWER★ | GND CON |
|---|---|---|---|
| 135.075 | 127.55 254.35 | 118.45 (CTAF) L | 127.1 |

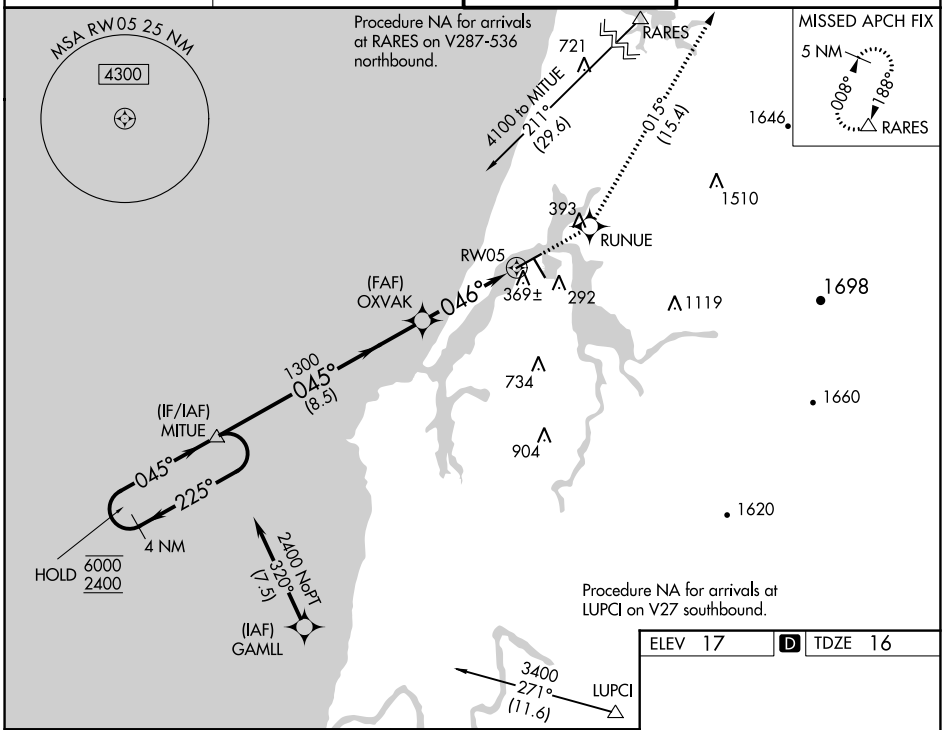


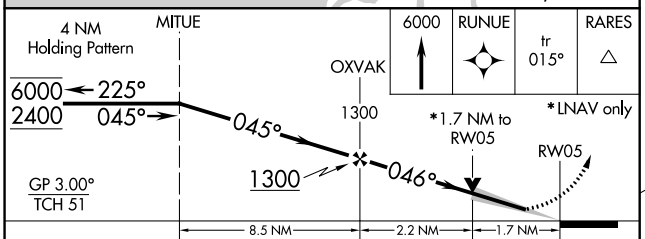


| CATEGORY | A | B | C | D |
|---|---|---|---|---|
| LPV DA | 319-½ 303 (400-½) | | | |
| LNAV/VNAV DA | 550-1⅜ 534 (600-1⅜) | | | |
| LNAV MDA | 620-½ 604 (700-½) | | 620-1⅜ 604 (700-1⅜) | |
| C CIRCLING | 680-1 663 (700-1) | 820-1 803 (900-1) | 1100-3 1083 (1100-3) | 1160-3 1143 (1200-3) |

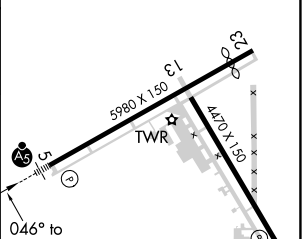


HIRL Rwy 5-23 L
MIRL Rwy 13-31 L
REIL Rwys 13, 23 and 31 L



NW-1, 22 FEB 2024 to 21 MAR 2024
NW-1, 22 FEB 2024 to 21 MAR 2024