APP CRS	Rwy ldg	8301
356°	TDZE	36
	Apt Elev	36

RNAV (RNP) Z RWY 35L
VALLEY INTL (HRL)

RNP AR APCH - GPS.

For uncompensated Baro-VNAV systems, procedure NA below -1°C or above 54°C.

MISSED APPROACH: Climb to 2000 on track 356° to ZIPIV and hold.

ATIS	VALLEY APP CON	HARLINGEN TOWER*	GND CON	UNICOM
124.85	120.7 279.5	119.3 (CTAF) L 317.6	121.7	122.95

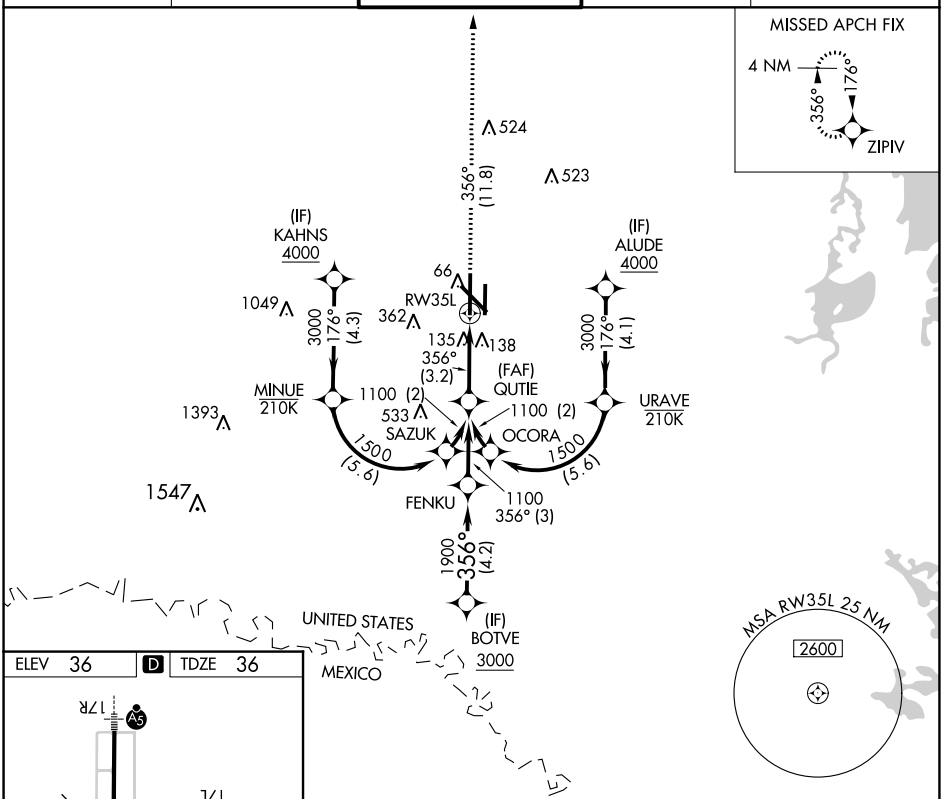

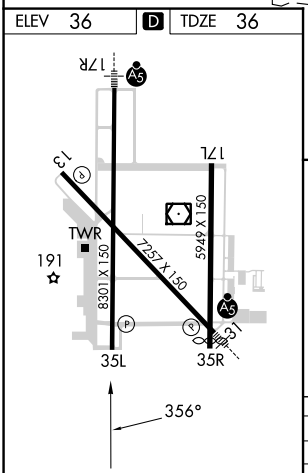

MIRL Rwy 17L-35R
REIL Rwys 13 and 17L
HIRL Rwys 13-31 and 17R-35L

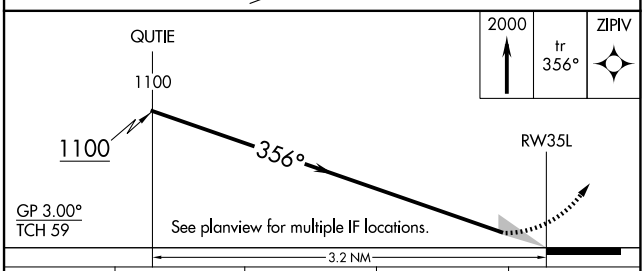

CATEGORY	A	B	C	D
RNP 0.14 DA	334-⅞		298 (300-⅞)	
RNP 0.30 DA	484-1⅜		448 (500-1⅜)	

AUTHORIZATION REQUIRED

SC-3, 22 FEB 2024 to 21 MAR 2024