WAAS CH 97411 W18A	APP CRS 181°	Rwy ldg 7981 TDZE 129 Apt Elev 131

RNAV (GPS) RWY 18L
GREENVILLE MID-DELTA (GLH)

RNP APCH - GPS.

For uncompensated Baro-VNAV systems, LNAV/VNAV NA below -7°C or above 54°C. Inop table does not apply to LPV all Cats and LNAV Cat A and B. For inop ALS, increase LNAV/VNAV all Cats visibility to RVR 6000 and LNAV Cats C and D visibility to 1⅜ SM.

MALSR

MISSED APPROACH: Climb to 2000 direct BETJI and hold.

ASOS	MEMPHIS CENTER	GREENVILLE TOWER★	GND CON	UNICOM
125.525	135.875 269.35	119.0 (CTAF) L 256.9	121.8 256.9	122.95

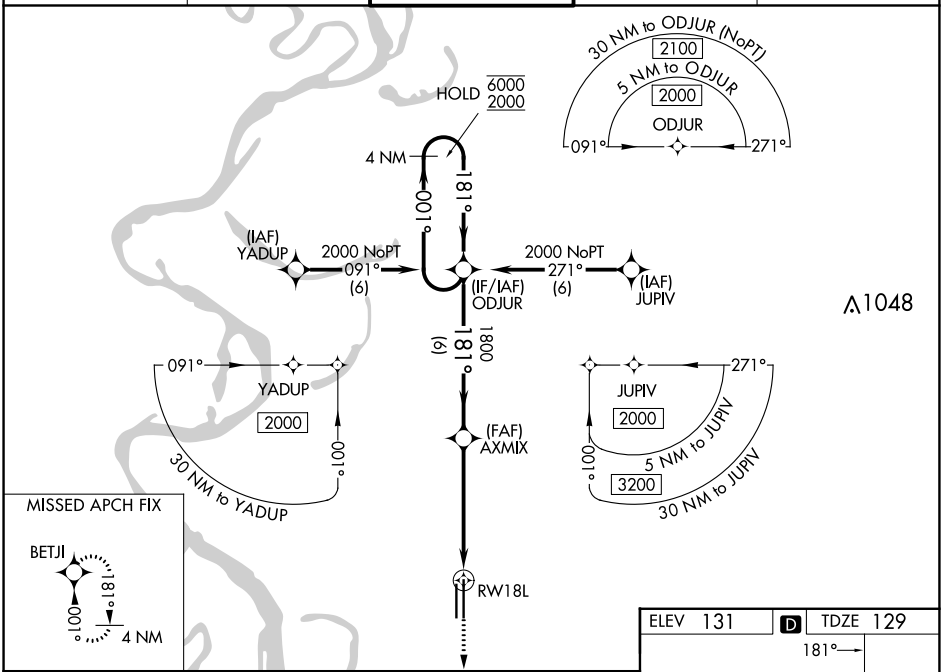

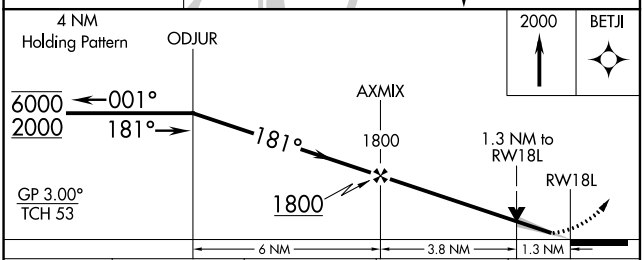

CATEGORY	A	B	C	D
LPV DA	329/50 200 (200-1)			
LNAV/VNAV DA	527/50 398 (400-1)			
LNAV MDA	600/50 471 (500-1)			
C CIRCLING	600-1 469 (500-1)		600-1½ 469 (500-1½)	800-2 669 (700-2)

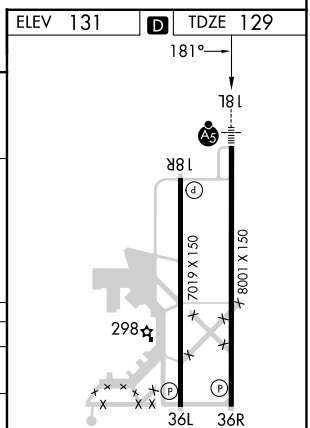

REIL Rwy 36R
MIRL Rwy 18R-36L
HIRL Rwy 18L-36R L

SC-4, 22 FEB 2024 to 21 MAR 2024
SC-4, 22 FEB 2024 to 21 MAR 2024