WAAS CH 90538 W31A	APP CRS 316°	Rwy ldg 3401 TDZE 754 Apt Elev 754

RNAV (GPS) RWY 31
WASHINGTON MUNI (AWG)

RNP APCH.

For uncompensated Baro-VNAV systems, LNAV/VNAV NA below -6°C (22°F) or above 54°C (130°F). Rwy 31 helicopter visibility reduction below ¾ SM NA. Baro-VNAV and VDP NA when using Iowa City altimeter setting. When local altimeter setting not received, use Iowa City altimeter setting: increase LPV and LNAV/VNAV DA to 1066 feet; increase all MDAs 80 feet and visibility LNAV Cat C ⅛ SM and Circling Cat C ¼ SM.

MISSED APPROACH: Climb to 3000 direct GLOMS and hold.

AWOS-3	CHICAGO CENTER	UNICOM
127.825	135.6 370.95	122.7 (CTAF) L

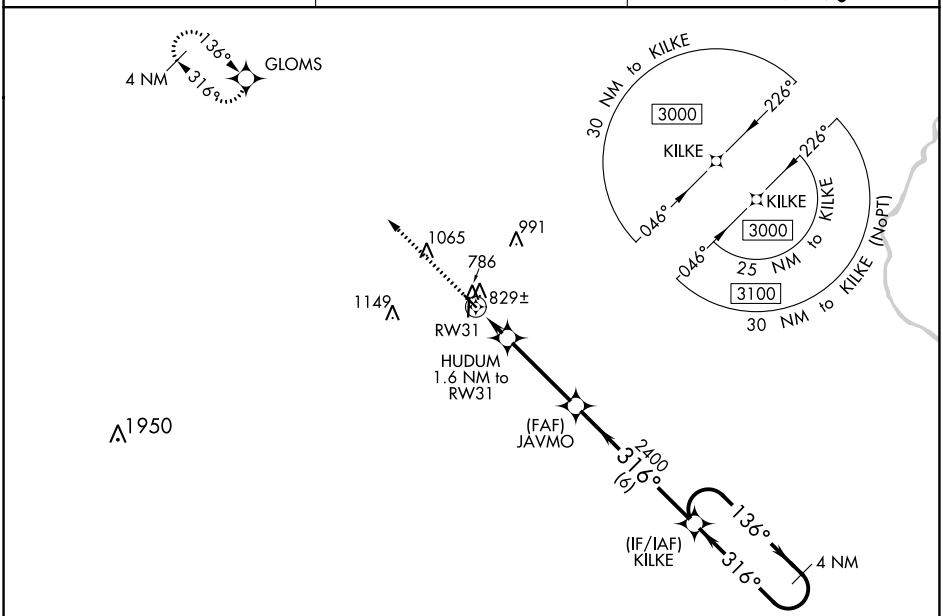

ELEV 754 | TDZE 754

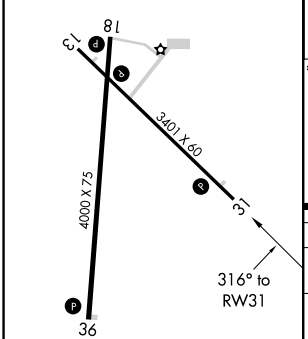

MIRL Rwys 13-31 and 18-36 L
REIL Rwys 13, 31, 18 and 36 L

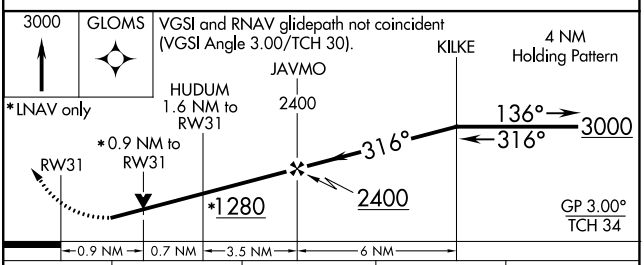

CATEGORY	A	B	C	D
LPV DA	1004-1 250 (300-1)			NA
LNAV/VNAV DA	1004-1 250 (300-1)			NA
LNAV MDA	1080-1 326 (400-1)			NA
C CIRCLING	1200-1 446 (500-1)	1260-1 506 (600-1)	1500-2¼ 746 (800-2¼)	NA

NC-3, 22 FEB 2024 to 21 MAR 2024