WAAS CH 56325 W21A	APP CRS 199°	Rwy ldg 3892 TDZE 2026 Apt Elev 2031

RNAV (GPS) RWY 21
MARANA RGNL (AVQ)

RNP APCH.

T NA Rwy 21 helicopter visibility reduction below 1 SM NA. When local altimeter setting not received, use Ryan Fld altimeter setting and increase all MDAs 100 feet, increase LP Cat C visibility ⅛ SM and increase LNAV Cat C visibility ¼ SM.

MISSED APPROACH: Climb to 6700 direct TUPBO and on track 284° to ALMON and hold, continue climb-in-hold 6700.

AWOS-3	TUCSON APP CON	UNICOM
118.375	119.4 318.1	123.0 (CTAF) L

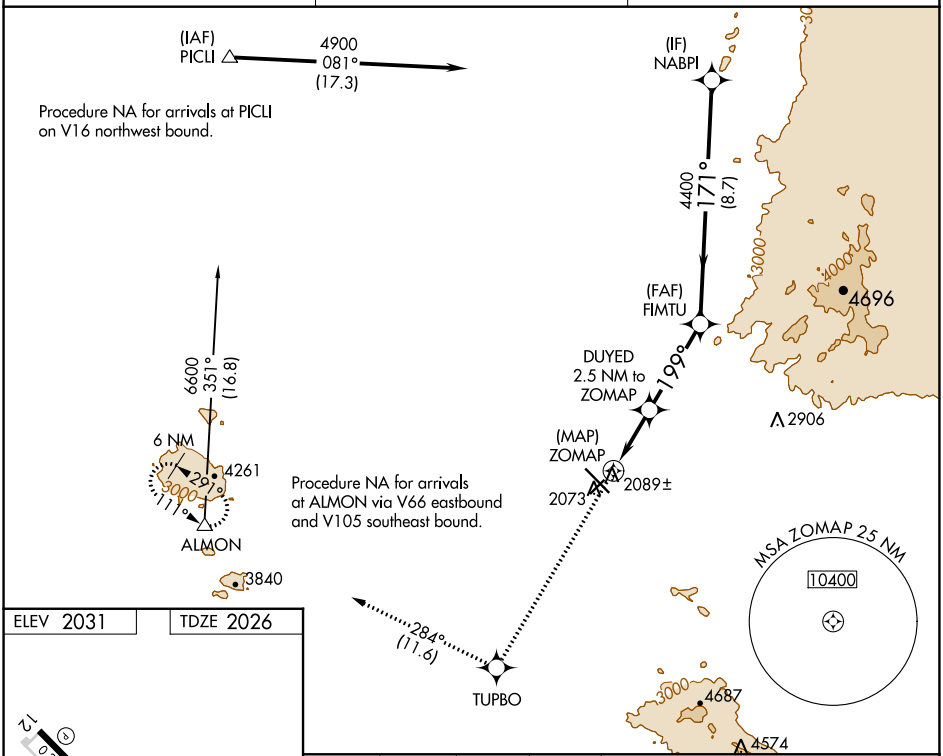

ELEV 2031	TDZE 2026

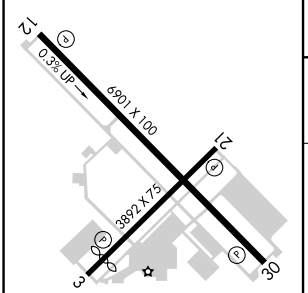

REIL Rwys 3 and 21
REIL Rwys 12 and 30 L
MIRL Rwys 3-21 and 12-30 L

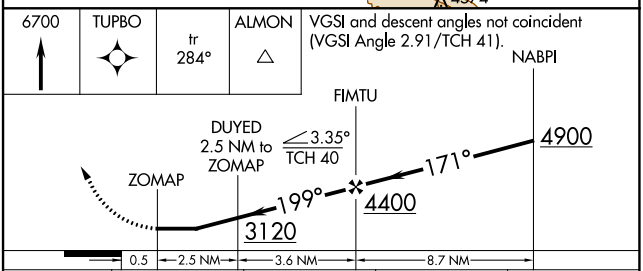

CATEGORY	A	B	C	D
LP MDA	2340-1 314 (400-1)			NA
LNAV MDA	2640-1 614 (700-1)		2640-1¾ 614 (700-1¾)	NA

SW-4, 22 FEB 2024 to 21 MAR 2024

SW-4, 22 FEB 2024 to 21 MAR 2024