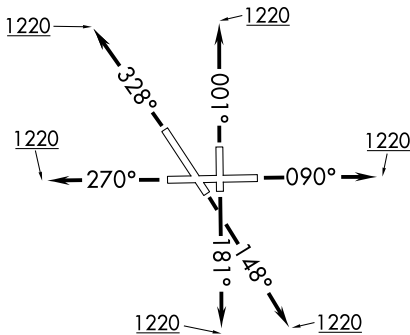


BLOKR SIX DEPARTURE (RNAV)

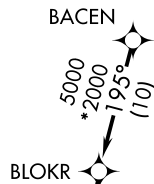
ATIS
125.85
GND CON
121.7
AURORA TOWER*
120.6
CHICAGO DEP CON
133.5 349.0

TOP ALTITUDE:
3000

TAKEOFF MINIMUMS:
Rwys 9, 15, 18, 27, 33,
36: Standard.



- NOTE: RADAR required.
- NOTE: DME/DME/IRU or GPS required.
- NOTE: RNAV 1.
- NOTE: Turbojet departures maintain 250K until advised by ATC.
- NOTE: ROBERTS TRANSITION: For aircraft inbound to CMI or STL, or as assigned by ATC.

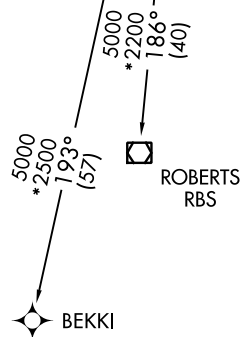


DEPARTURE ROUTE DESCRIPTION

- TAKEOFF RUNWAY 9: Climb heading 090° to 1220, then as assigned by ATC, for vectors to BACEN. Thence. . .
- TAKEOFF RUNWAY 15: Climb heading 148° to 1220, then as assigned by ATC, for vectors to BACEN. Thence. . .
- TAKEOFF RUNWAY 18: Climb heading 181° to 1220, then as assigned by ATC, for vectors to BACEN. Thence. . .
- TAKEOFF RUNWAY 27: Climb heading 270° to 1220, then as assigned by ATC, for vectors to BACEN. Thence. . .
- TAKEOFF RUNWAY 33: Climb heading 328° to 1220, then as assigned by ATC, for vectors to BACEN. Thence. . .
- TAKEOFF RUNWAY 36: Climb heading 001° to 1220, then as assigned by ATC, for vectors to BACEN. Thence. . .

. . . on track 195° to BLOKR, then on (transition).
Maintain 3000. Expect filed altitude 10 minutes after departure.

BEKKI TRANSITION (BLOKR6.BEKKI):
ROBERTS TRANSITION (BLOKR6.RBS):



NOTE: Chart not to scale.

BLOKR SIX DEPARTURE (RNAV)