APP CRS	Rwy ldg	5350
022°	TDZE	772
	Apt Elev	776

RNAV (GPS) RWY 2
BARWICK LAFAYETTE (9A5)

RNP APCH - GPS.

Procedure NA at night. Rwy 2 helicopter visibility reduction below 1 SM NA. When local altimeter not received, use Chattanooga altimeter setting and increase all MDAs 80 feet.

MISSED APPROACH: Climbing right turn to 3700 direct LETBE and hold, continue to climb-in-hold to 3700.

AWOS-3	CHATTANOOGA APP CON ★	UNICOM
119.775	125.1 379.1	122.8 (CTAF) L

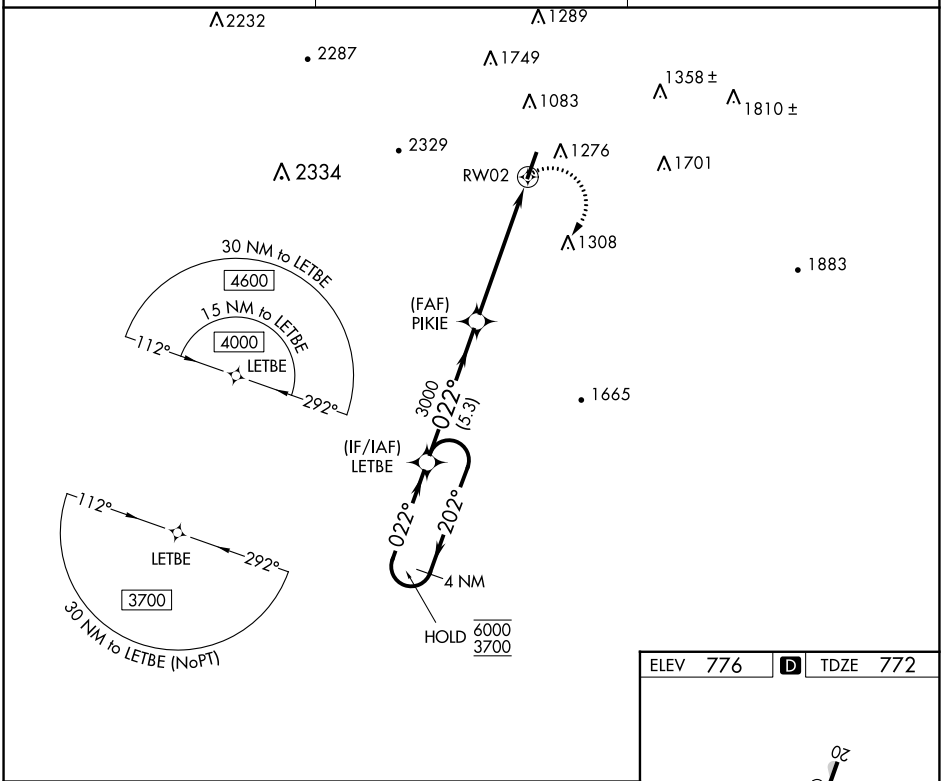

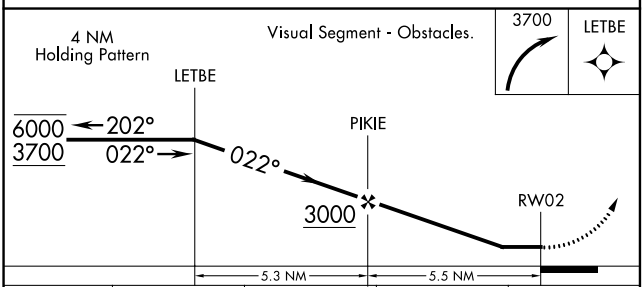

CATEGORY	A	B	C	D
LNAV MDA	1480-1 708 (800-1)	NA		
C CIRCLING	1660-1¼ 884 (900-1¼)	NA		

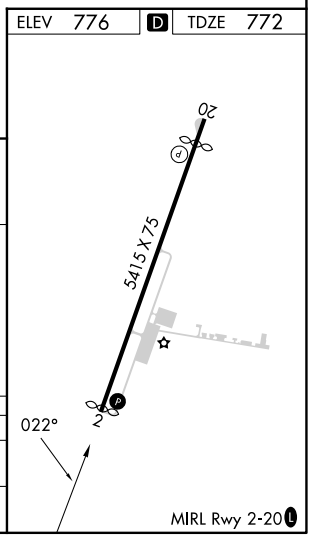

SE-4, 22 FEB 2024 to 21 MAR 2024