WAAS CH 49129 W32A	APP CRS 320°	Rwy ldg 3688 TDZE 905 Apt Elev 908

RNAV (GPS) RWY 32
MAUSTON/NEW LISBON UNION (82C)

RNP APCH.

NA Use Volk Field altimeter setting; when not received use Wisconsin Dells altimeter setting and increase all MDA 60 feet and all Cat C visibilities ¼ mile. Procedure NA at night. Helicopter visibility reduction below 1 SM NA.

MISSED APPROACH: Climb to 1500 then climbing left turn to 4000 direct FAPKO and hold.

AWOS-3	VOLK APP CON ★	CTAF
123.925	135.25 244.875	122.9 L

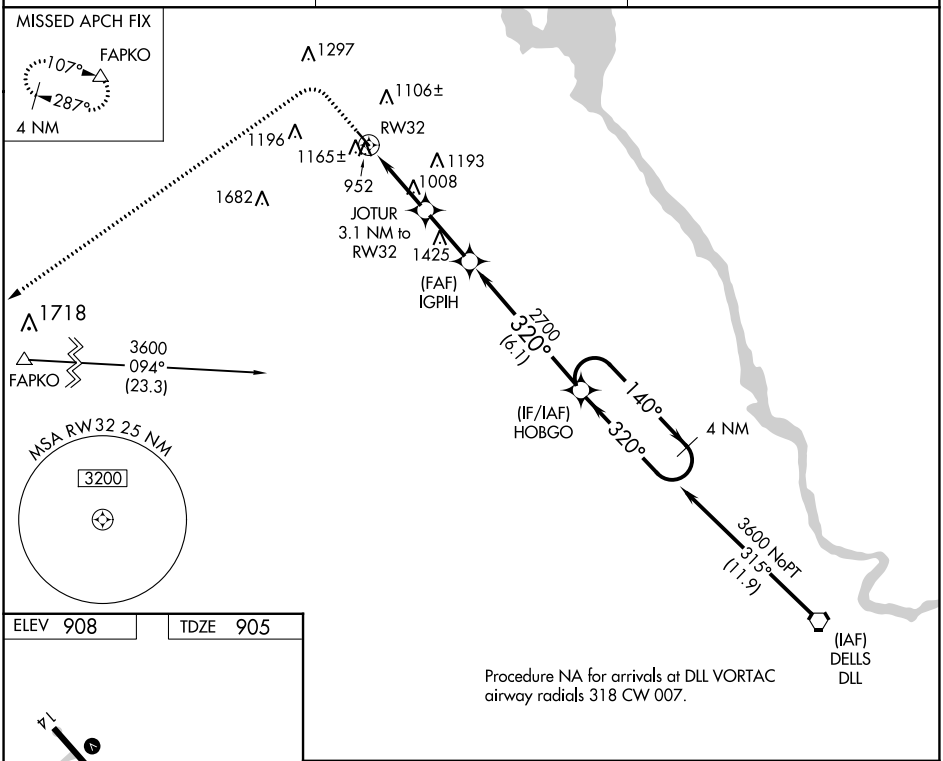

ELEV 908 TDZE 905

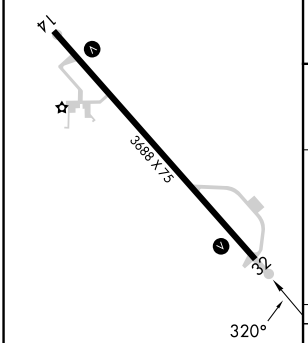

MIRL Rwy 14-32 L

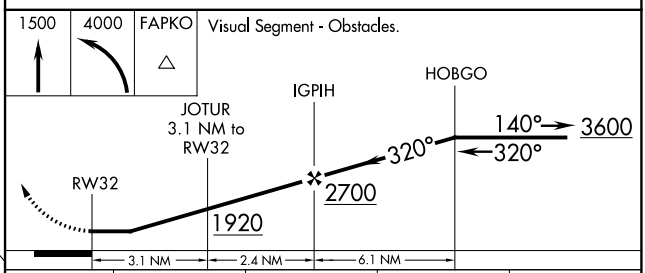

CATEGORY	A	B	C	D
LP MDA	1280-1 375 (400-1)		1280-1⅛ 375 (400-1⅛)	NA
LNAV MDA	1440-1 535 (600-1)		1440-1⅝ 535 (600-1⅝)	NA

EC-3, 22 FEB 2024 to 21 MAR 2024

EC-3, 22 FEB 2024 to 21 MAR 2024