| APP CRS | Rwy ldg | 4001 |
|---|---|---|
| 286° | TDZE | 683 |
| | Apt Elev | 683 |

# RNAV (GPS) RWY 28
## HENRY COUNTY (7W5)

RNP APCH.

T NA Rwy 28 helicopter visibility reduction below ¾ SM NA. Circling Rwy 10 NA at night. Use Toledo Express altimeter setting. When not received, procedure NA.

MISSED APPROACH: Climbing left turn to 2300 direct IZUMY and hold.

| TOL ASOS | TOLEDO APP CON | UNICOM |
|---|---|---|
| 118.75 290.225 | 134.35 307.0 | 123.0 (CTAF) L |

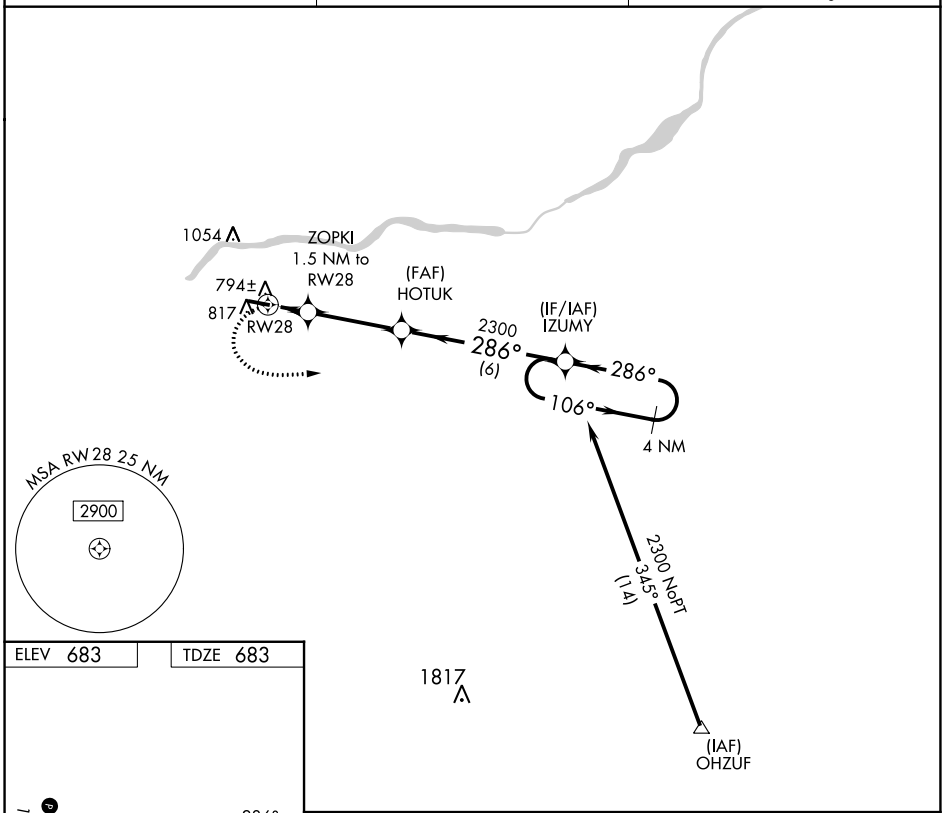


| ELEV 683 | TDZE 683 |
|---|---|

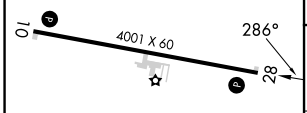


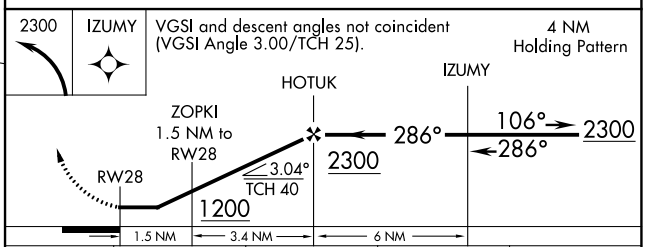


| CATEGORY | A | B | C | D |
|---|---|---|---|---|
| LNAV MDA | 1100-1 417 (500-1) | | 1100-1⅛ 417 (500-1⅛) | NA |
| C CIRCLING | 1220-1 537 (600-1) | | 1400-2 717 (800-2) | NA |

REIL Rwy 10-28 L
MIRL Rwy 10-28 L



EC-2, 22 FEB 2024 to 21 MAR 2024
EC-2, 22 FEB 2024 to 21 MAR 2024